

**Noise Impact Monitoring Result for
Kai Tak Development - Stage 3 Infrastructure Works for
Developments at the Southern Part of the Former Runway**

KTD 1a: Centre of Excellence in Paediatrics (Children's Hospital)

Date	Start Time	Leq 30min dB(A)	L10 dB(A)	L90 dB(A)	Wind Speed (m/s)	Weather
3-Jul-17	10:04	66	69	63	1.2	Cloudy
8-Jul-17	10:15	70	73	64	0.5	Sunny
14-Jul-17	10:42	71	73	68	0.6	Cloudy
20-Jul-17	10:42	67	71	66	0.2	Fine
26-Jul-17	10:33	70	72	62	0.0	Fine
Max		71				
Min		66				
Limit Level		75				

KTD 2a: G/I/C Zone next to Kwun Tong Bypass (Future Hospital at Site 3C1)

Date	Start Time	Leq 30min dB(A)	L10 dB(A)	L90 dB(A)	Wind Speed (m/s)	Weather
3-Jul-17	9:30	58	59	55	1.3	Cloudy
8-Jul-17	11:02	63	66	59	0.6	Sunny
14-Jul-17	10:04	68	71	66	0.4	Cloudy
20-Jul-17	10:00	60	62	58	0.0	Fine
26-Jul-17	9:57	60	61	58	0.0	Fine
Max		68				
Min		58				
Limit Level		75				

KER 1b: Site Boundary at Cheung Yip Street

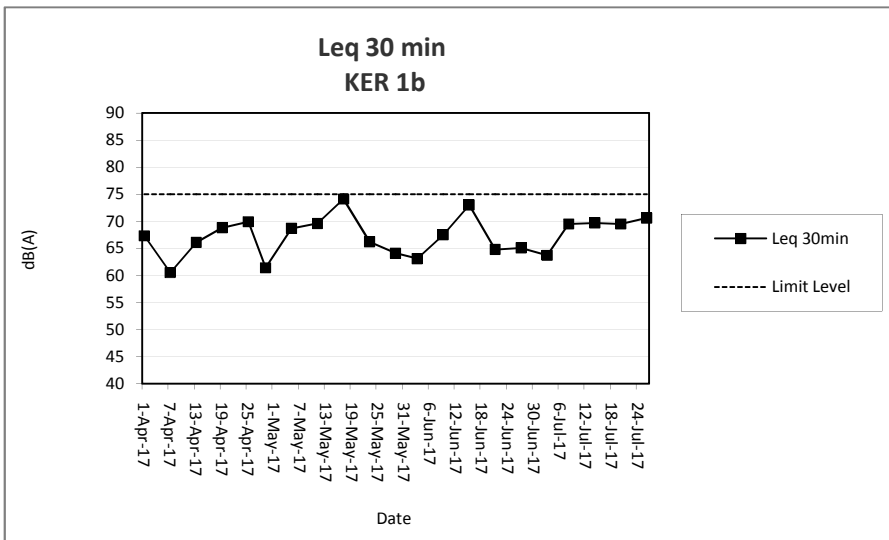
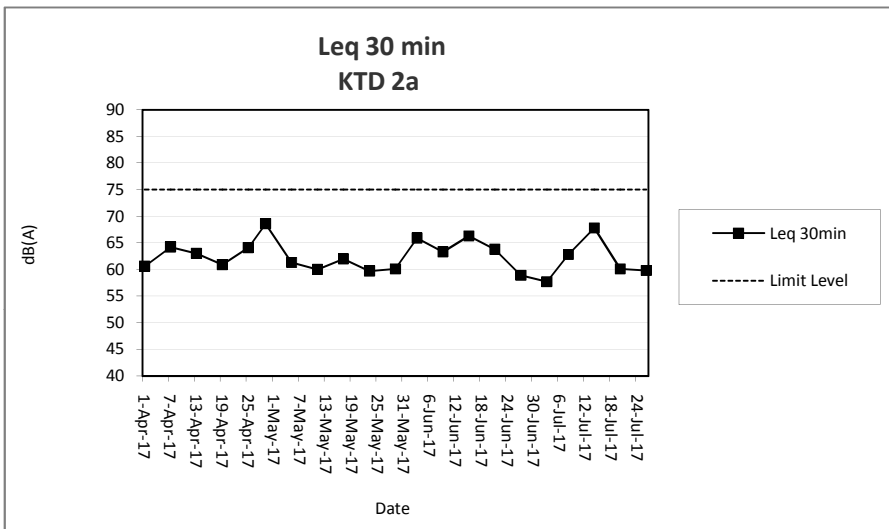
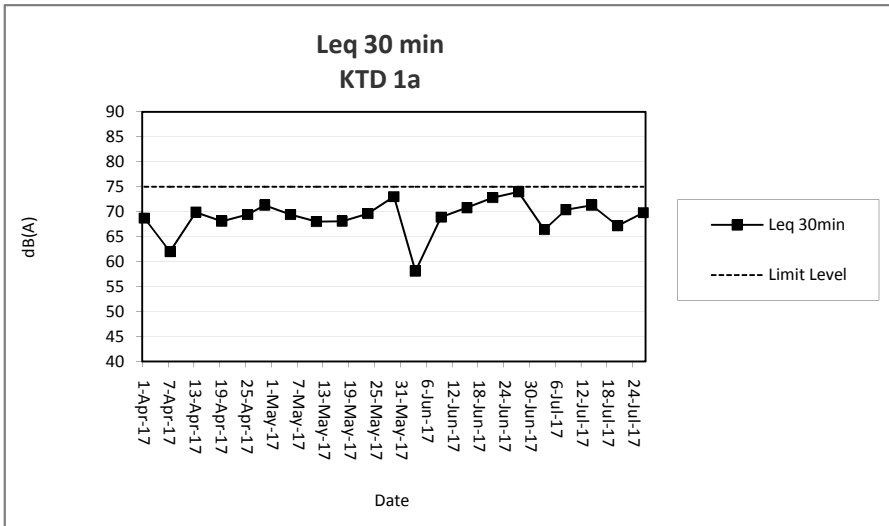
Date	Start Time	Leq 30min dB(A)	L10 dB(A)	L90 dB(A)	Wind Speed (m/s)	Weather
3-Jul-17	10:42	64	66	60	1.0	Cloudy
8-Jul-17	9:24	70	72	63	0.8	Sunny
14-Jul-17	11:29	70	73	66	0.5	Cloudy
20-Jul-17	11:19	70	72	67	0.2	Fine
26-Jul-17	11:12	71	72	69	0.0	Fine
Max		71				
Min		64				
Limit Level		75				

Note:

KTD1a: Façade Measurement

KTD2a & KER1b: Free-field measurement (+3dB(A) correction has been applied)

No raining or wind with speed over 5 m/s was observed during noise monitoring according to the onsite observation.



Note:

- 1) The major activities being carried out on site during the reporting period can be referred to Section 1.3.2.
- 2) The weather conditions during the reporting period can be referred to Appendix K.
- 3) Any other factors which might affect the monitoring results can be referred to Section 3.7.2.
- 4) QA/QC results, calibration results and detection limits can be referred to Appendix D.