

Appendix E - 1-hour TSP Monitoring Results

Location AM1 - Tin Hau Temple			
Date	Time	Weather	Particulate Concentration ($\mu\text{g}/\text{m}^3$)
3-Nov-25	9:05	Cloudy	43.7
3-Nov-25	10:05	Cloudy	53.2
3-Nov-25	11:05	Cloudy	39.9
7-Nov-25	10:00	Cloudy	39.6
7-Nov-25	11:00	Cloudy	36.0
7-Nov-25	12:00	Cloudy	55.8
13-Nov-25	13:30	Fine	52.5
13-Nov-25	14:30	Fine	60.9
13-Nov-25	15:30	Fine	46.2
19-Nov-25	14:30	Cloudy	78.2
19-Nov-25	15:30	Cloudy	93.5
19-Nov-25	16:30	Cloudy	96.9
25-Nov-25	15:35	Fine	38.0
25-Nov-25	16:35	Fine	26.6
25-Nov-25	17:35	Fine	34.2
Average			53.0
Maximum			96.9
Minimum			26.6

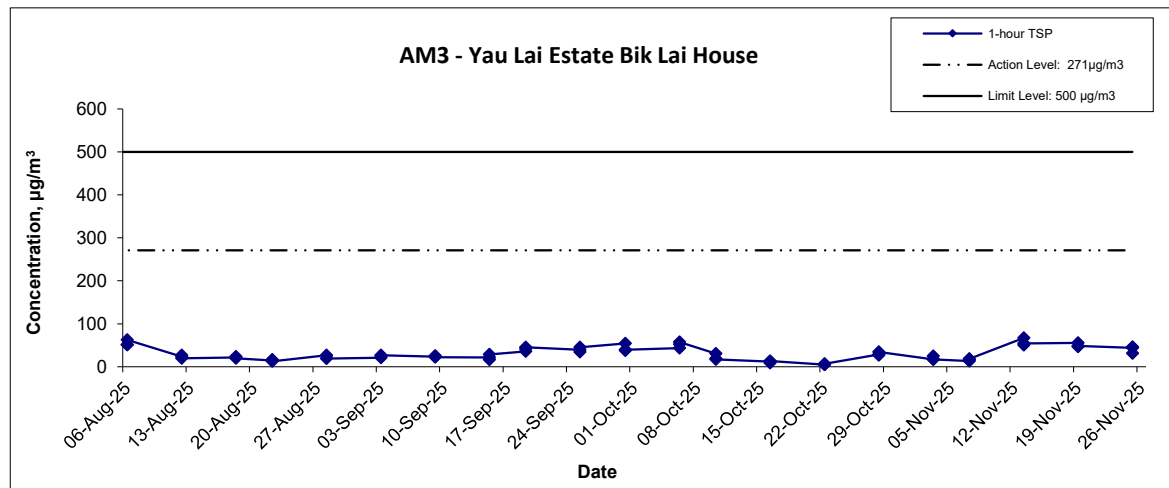
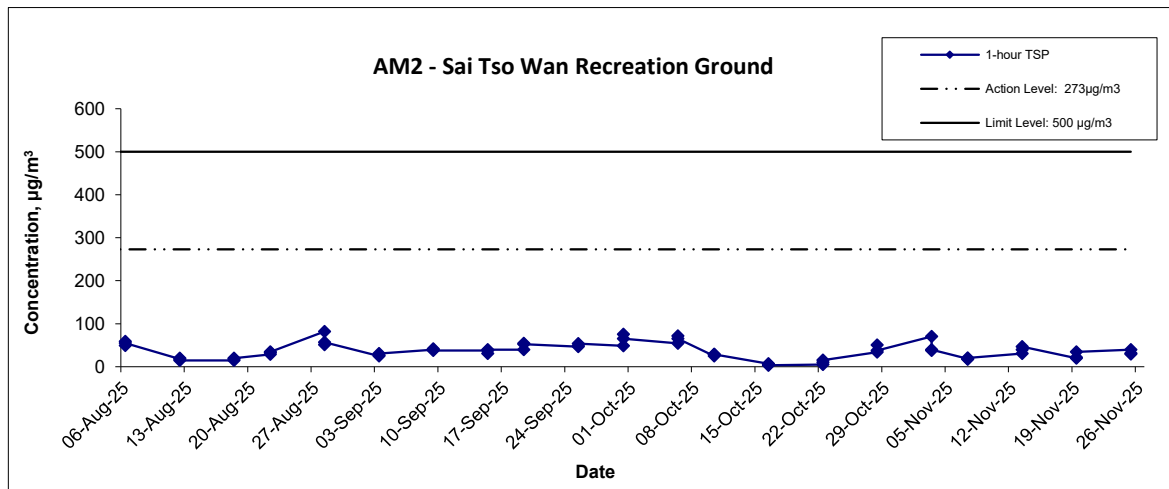
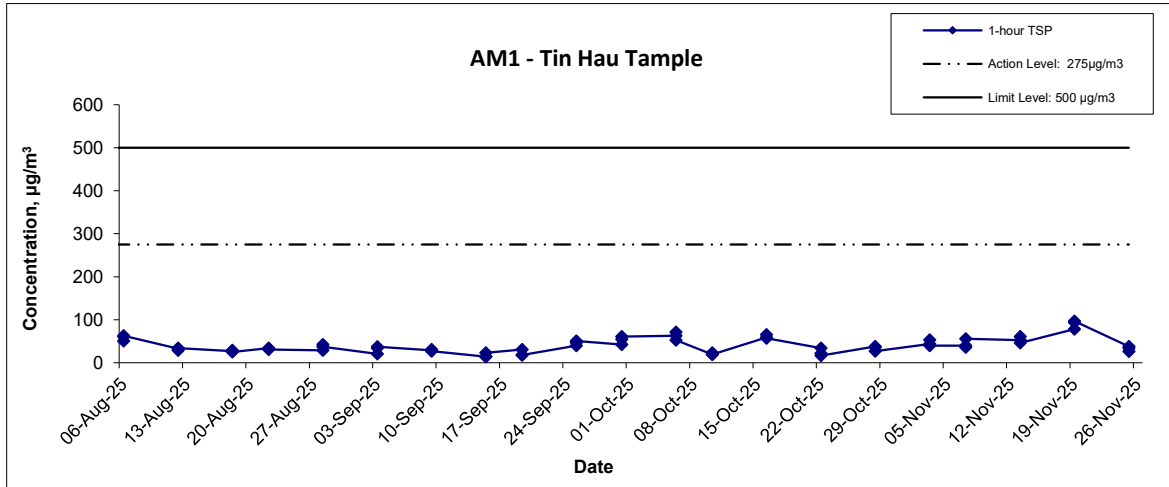
Location AM2 - Sai Tso Wan Recreation Ground			
Date	Time	Weather	<i>Particulate Concentration ($\mu\text{g}/\text{m}^3$)</i>
3-Nov-25	13:15	Cloudy	70.3
3-Nov-25	14:15	Cloudy	38.0
3-Nov-25	15:15	Cloudy	39.9
7-Nov-25	13:17	Cloudy	18.7
7-Nov-25	14:17	Cloudy	17.0
7-Nov-25	15:17	Cloudy	20.4
13-Nov-25	15:00	Fine	30.6
13-Nov-25	16:00	Fine	39.6
13-Nov-25	17:00	Fine	46.8
19-Nov-25	9:08	Cloudy	19.8
19-Nov-25	10:08	Cloudy	21.6
19-Nov-25	11:08	Cloudy	34.2
25-Nov-25	10:30	Fine	39.9
25-Nov-25	11:30	Fine	31.5
25-Nov-25	12:30	Fine	29.4
Average			33.2
Maximum			70.3
Minimum			17.0

Appendix E - 1-hour TSP Monitoring Results

Location AM3 - Yau Lai Estate Bik Lai House			
Date	Time	Weather	<i>Particulate Concentration ($\mu\text{g}/\text{m}^3$)</i>
3-Nov-25	9:58	Cloudy	17.1
3-Nov-25	10:58	Cloudy	24.7
3-Nov-25	11:58	Cloudy	17.1
7-Nov-25	15:59	Cloudy	13.6
7-Nov-25	16:59	Cloudy	17.0
7-Nov-25	17:59	Cloudy	18.7
13-Nov-25	9:35	Fine	67.2
13-Nov-25	10:35	Fine	50.4
13-Nov-25	11:35	Fine	54.6
19-Nov-25	12:02	Cloudy	55.8
19-Nov-25	13:02	Cloudy	46.8
19-Nov-25	14:02	Cloudy	48.6
25-Nov-25	15:05	Fine	44.1
25-Nov-25	16:05	Fine	46.2
25-Nov-25	17:05	Fine	31.5
Average			36.9
Maximum			67.2
Minimum			13.6

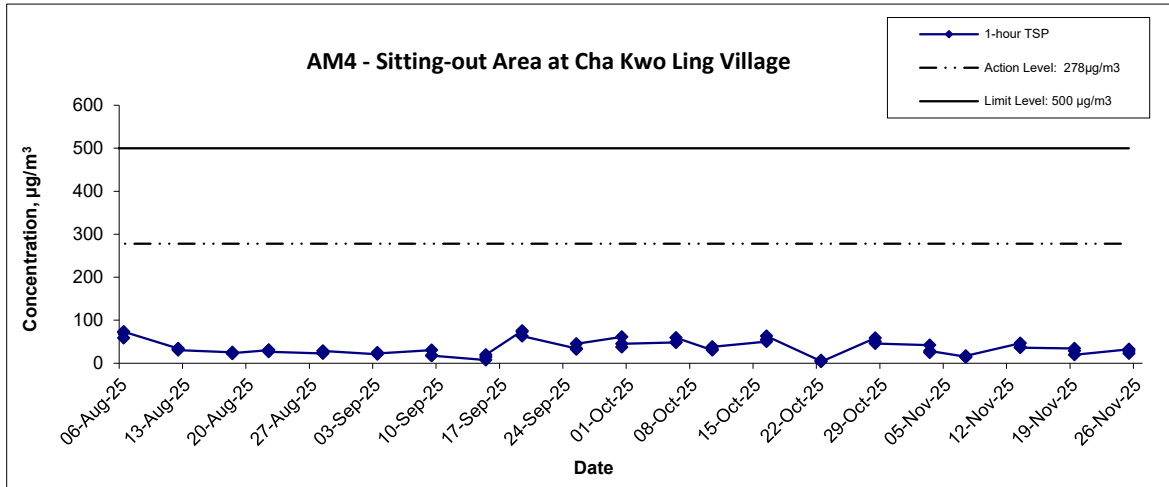
Location AM4 - Sitting-out Area at Cha Kwo Ling Village			
Date	Time	Weather	<i>Particulate Concentration ($\mu\text{g}/\text{m}^3$)</i>
3-Nov-25	14:22	Cloudy	41.8
3-Nov-25	15:22	Cloudy	24.7
3-Nov-25	16:22	Cloudy	28.5
7-Nov-25	14:40	Cloudy	15.3
7-Nov-25	15:40	Cloudy	13.6
7-Nov-25	16:40	Cloudy	17.0
13-Nov-25	14:25	Fine	46.8
13-Nov-25	15:25	Fine	37.8
13-Nov-25	16:25	Fine	36.0
19-Nov-25	15:06	Cloudy	34.2
19-Nov-25	16:06	Cloudy	28.8
19-Nov-25	17:06	Cloudy	19.8
25-Nov-25	11:00	Fine	32.3
25-Nov-25	12:00	Fine	28.5
25-Nov-25	13:00	Fine	22.8
Average			28.5
Maximum			46.8
Minimum			13.6

1-hr TSP Concentration Levels



Contract No. ED/2018/04 Trunk Road T2 and Infrastructure Works for Developments at the Former South Apron Graphical Presentation of 1-hour TSP Monitoring Results	Scale	Project No.	
	Date	Appendix	
	N.T.S	MA20003	E

1-hr TSP Concentration Levels



Notes:

1. The major activitie(s) being carried out on site during the reporting period is/are presented in Section 1.11
2. The weather conditions during the reporting month are presented in Appendix C.
3. Other factors which might affect the monitoring results are presented in Section 2.18.

Contract No. ED/2018/04 Trunk Road T2 and Infrastructure Works for Developments at the Former South Apron Graphical Presentation of 1-hour TSP Monitoring Results	Scale	Project No.	
	Date	Appendix	
	N.T.S	MA20003	
	Nov-25	E	